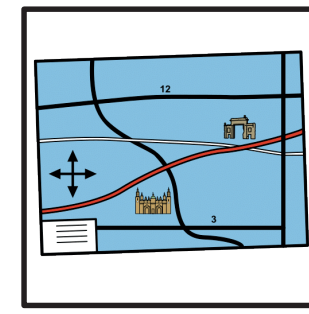



TRAMO DE SENDA BEIRAMAR-ASTILLEROS



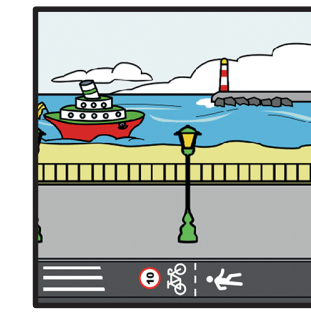
PLANO SEÑALIZADO




SENDA BEIRAMAR-ASTILLEROS




1.500 METROS




PASEO MARÍTIMO




BICICLETAS Y PEATONES




SENDA BICICLETAS Y PEATONES



ATENCIÓN A LAS INDICACIONES



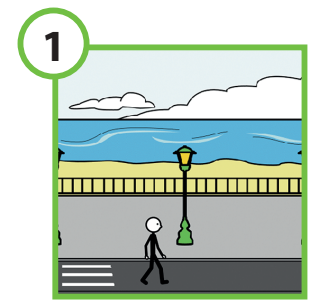
ZONA DE ASTILLEROS



MAQUINARIA DE TRABAJO



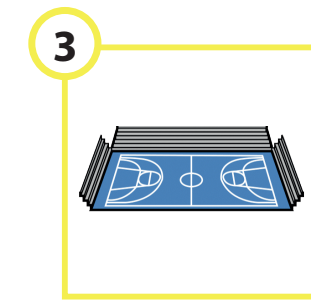
- SENDA BEIRAMAR-ASTILLEROS
- PARQUES Y ÁREAS DE DESCANSO
- EDIFICIOS DE REFERENCIA
- ASTILLEROS
- CONSERVERAS
- APARCAMIENTO PÚBLICO



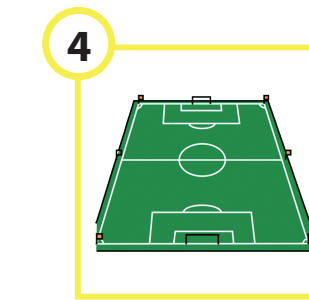
PASEO DE LOS PECES



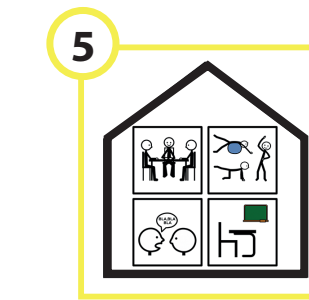
PARQUE INFANTIL



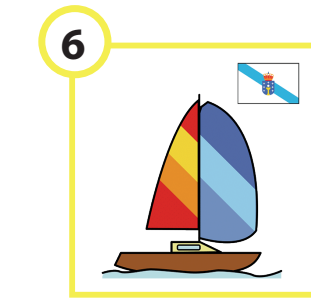
POLIDEPORTIVO PABLO BEIRO




CAMPO MUNICIPAL BALTASAR PUJALES




CENTRO SOCIAL DE BOUZAS




FEDERACIÓN GALEGA DE VELA




CENTRO TECNOLÓGICO DEL MAR (CETMAR)




LICEO DE BOUZAS



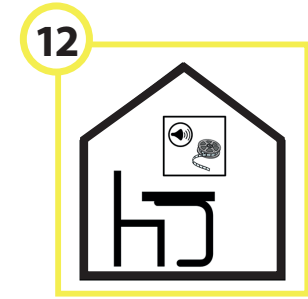
IGLESIA DE SAN MIGUEL DE BOUZAS



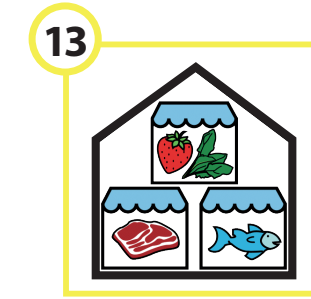
ALAMEDA EDUARDO CABELLO



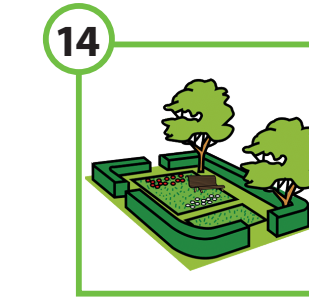
INSTITUTO DE INVESTIGACIONES MARINAS (IIM CSIC)



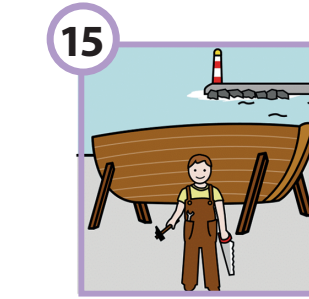
CIPF AUDIOVISUAL DE VIGO



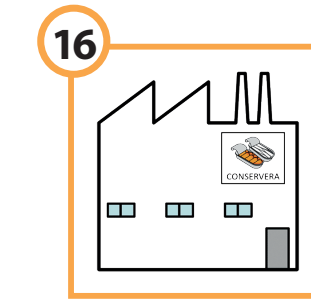
MERCADO DE BOUZAS



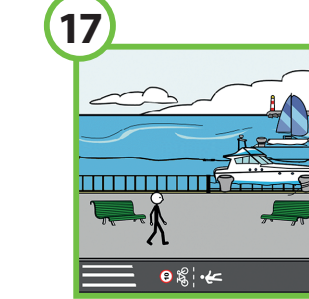
ALAMEDA SUÁREZ LLANOS



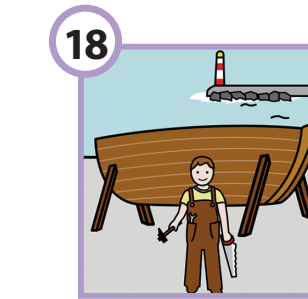
ASTILLEROS



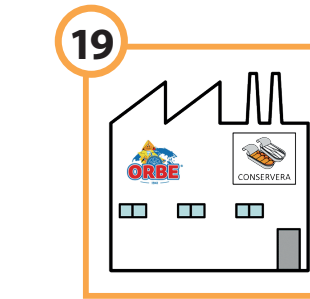
NAVE CONSERVERA ALFAGEME




PANTALÁN DE SAN GREGORIO



ASTILLEROS



NAVE CONSERVERA ORBE



SALA ÁRTIKA (TEATRO)

MEDIDA DE ACCESIBILIDAD COGNITIVA PARA MEJORAR LA ORIENTACIÓN DE LAS PERSONAS USUARIAS DE LA SENDA

PICTOGRAMAS DE ©ARASAAC